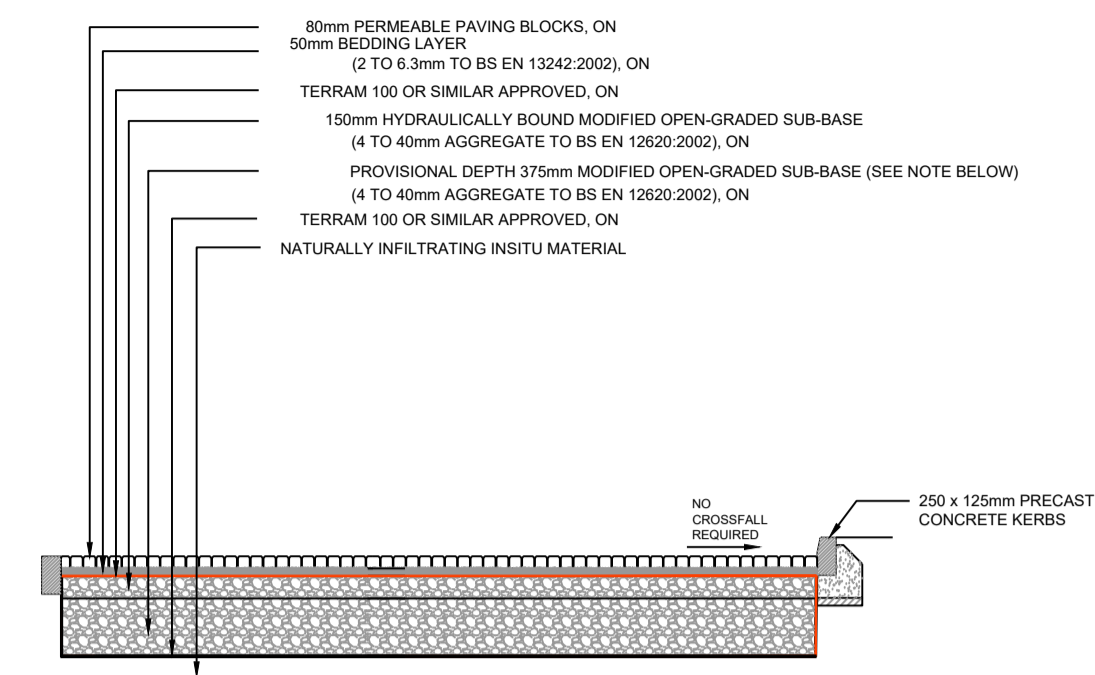


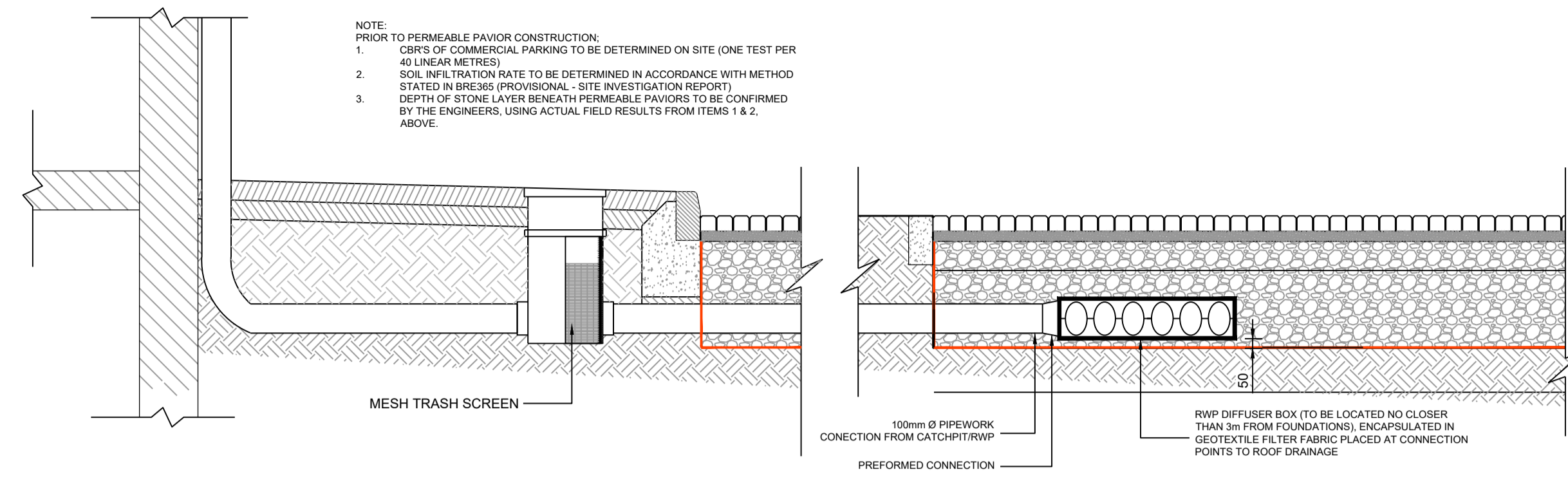
NOTES

1. THIS DRAWING IS TO BE READ IN CONJUNCTION WITH THE SPECIFICATIONS AND ALL RELEVANT ARCHITECTS AND SERVICES ENGINEERS DRAWINGS.
2. DO NOT SCALE, USE FIGURED DIMENSIONS ONLY.
3. ALL LEVELS TO BE CHECKED ON SITE BY THE CONTRACTOR AND ANY DISCREPANCIES (DIMENSIONS) SHALL BE REPORTED TO THE ENGINEER PRIOR TO CONSTRUCTION.
4. ALL LEVELS ARE TO ORDINANCE DATUM MALIN HEAD.



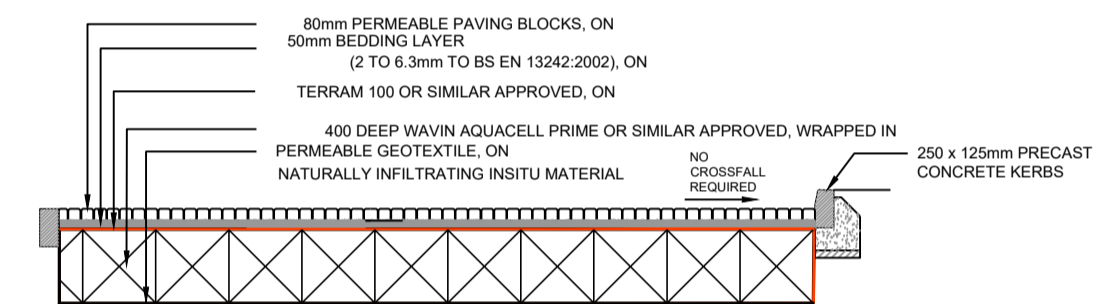
TYPICAL SECTION THRU' COMMERCIAL PERMEABLE PARKING

SCALE 1:50



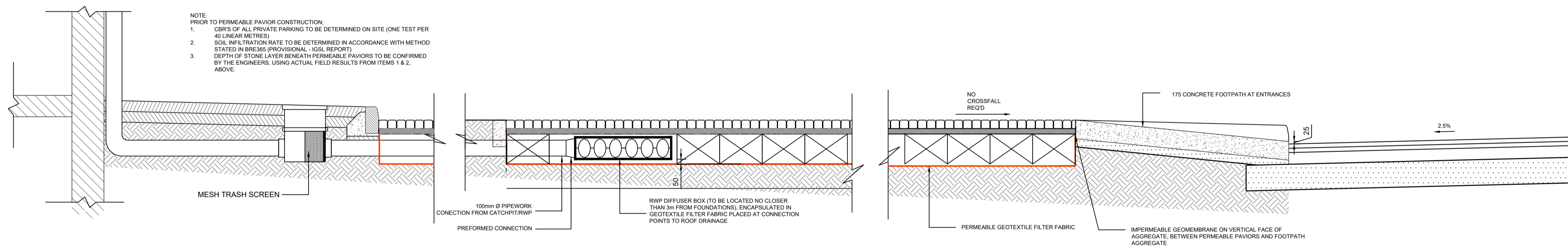
SCHEMATIC SHOWING RWP TO PERMEABLE PAVIORS - COMMERCIAL AREA

SCALE 1:25



TYPICAL SECTION THRU' PRIVATE PERMEABLE PARKING

SCALE 1:50



SCHEMATIC SHOWING RWP TO PERMEABLE PAVIORS - PRIVATE

SCALE 1:25

PERMEABLE PAVIOR-FOOTPATH-ROAD INTERFACE DETAIL - PRIVATE

SCALE 1:25

REV	DATE	DESCRIPTION	DWG BY	APP/CHK

CLIENT:
BALLYMOUNT PROPERTIES LTD.

ARCHITECT:
RKD ARCHITECTS

GARLAND
DUBLIN LIMERICK WATERFORD INTERNATIONAL
T: +353 1 4064322 T: +353 61 319708 T: +353 61 319708
E: info@garlandconsultancy.com W: www.garlandconsultancy.com

PROJECT:
RESIDENTIAL AND NEIGHBOURHOOD CENTRE DEVELOPMENT (PHASE 1)

TITLE:
TYPICAL PERMEABLE PAVING DETAILS

STATUS:
PLANNING APPLICATION

DRAWN: JC
CHK. BY: BM
DATE: 07/06/19
A1 SCALE: 1:50, 1:25 @ A1

DES. BY: BM
APP. BY: CR
JOB No:
R1831

DRG. No. 1033 1st